




2018 Ringway Primary School

School Travel Plan

1. [Introduction](#)
2. [Travel & Transport Infrastructure](#)
3. [Surveys, Modal Shift & Targets](#)
4. [Consultations](#)
5. [Travel & Transport Issues](#)
6. [Actions](#)
7. [Sign off](#)

Introduction

School Details	
Name of school*	Ringway Primary School
Name of STP Champion*	Hazel Scott
DfE Number*	2370
Telephone Number*	01670813463
E-mail address*	admin@guidepostringway.northumberland.sch.uk
Address*	Ringway, Stakeford, NE62 5YP
Location*	 A Google Map showing the location of Ringway Primary School. The school is marked with a brown school icon and labeled. It is situated on Ringway, near a blue location pin with an 'S'. Surrounding streets include Allendale Cres, Lesbury Ave, Beverley Dr, and Ridgewood. The map data is from 2018.
Website*	www.ringwayprimaryschool.co.uk/
Type of School*	Primary
Pupil and Staff Information	
Age Range of Pupils*	4-11
Number of Pupils* including Nursery	174
Full Time Staff*	26
Part Time Staff	0
Where our pupils travel from	

	Opening times	Closing times
School Site*	6:00	18:00
Pupils Official Times*	8:50	15:20
Breakfast Clubs (if applicable)	8:00	9:00
After School Clubs (if applicable)	15:20	16:30
Other timings e.g. Nursery timings	We have a P.V.I. Nursery and Pre -School based within Ringway Primary	

Working Group

Working group actions.

Please detail actions, numbers of volunteers involved during your working group meetings

We are working with the Highways Department of Northumberland County Council and the parish Council to look at safer parental parking on Ringway.

Working Group

How many volunteers have been involved in supporting the school travel plan work and initiatives, this year?
i.e. working group members, transition mentors, Footsteps tutors, Crocodile escorts, cycle trainers etc

Name	Role
------	------

Travel & Transport Infrastructure

Facilities		
	Description	Numbers
Car Park*	Staff parking spaces*	
	Visitors parking spaces*	
	Disabled parking spaces*	
	Covered Sheffield Stands	
Cycle Parking*	Sheffield Stands*	
	Cycle Pod / Mini Pod*	
	Other Cycle Spaces*	
	Total pupil cycle parking spaces*	
Scooter Parking*	Total staff cycle parking spaces*	
	Total Scooter Parking Spaces*	
Storage Lockers*	Number of storage lockers for equipment*	
Showers available*	Number of showers available*	
Coach Parking*	Spaces for coaches to park*	
	Details of coach parking facilities	

Transportation Links
Buses*
Rail*
Roads*
Walking Routes*
Cycling Routes*

STARS Routes to School Audit

The STARS Routes to School Audit has been designed to assist schools with identifying the sustainable travel and transport network that surrounds the school site. The audit is a great activity to conduct with your pupils and will count

as evidence towards the 'Consultation Initiatives' in your Action Plan.

You can use the audit below to identify any 'Travel & Transport Issues' that the school faces and begin to think about solutions that may need to be put in place to make it safer and easier for people to travel to your school.

Name of road (main gate)							
Name of other roads surrounding the school							
Date of assesment							
Time of assesment							
What is the speed limit of the road outside the main gate?							
What is the speed limit on the other roads surrounding your school? (please select all that apply)							
How many of the following crossings are present?	<table border="1"><tr><td>Pelican Crossing</td></tr><tr><td>Puffin Crossing</td></tr><tr><td>Toucan Crossing</td></tr><tr><td>Zebra Crossing</td></tr><tr><td>School Crossing Patrol</td></tr><tr><td>Traffic Island</td></tr></table>	Pelican Crossing	Puffin Crossing	Toucan Crossing	Zebra Crossing	School Crossing Patrol	Traffic Island
Pelican Crossing							
Puffin Crossing							
Toucan Crossing							
Zebra Crossing							
School Crossing Patrol							
Traffic Island							
Is there any traffic calming within 500m of school, e.g. speed bumps, build outs? (If yes, please provide details)							
Are there railings present outside or near the main gate? (If yes, please provide details)							
Is the main vehicular entrance used for pedestrians/cyclists as well as cars? (If yes, please provide details)							
Does the school have a dedicated car park for parents (not teachers)? (If yes, please provide details)							
Are there any dedicated cycle lanes leading to the school?							
What is the quality of the pavements like within 500m of the school? (If poor/Inadequate, please record any details)							
What is the quality of the 'SCHOOL' and zig-zag road markings like?							

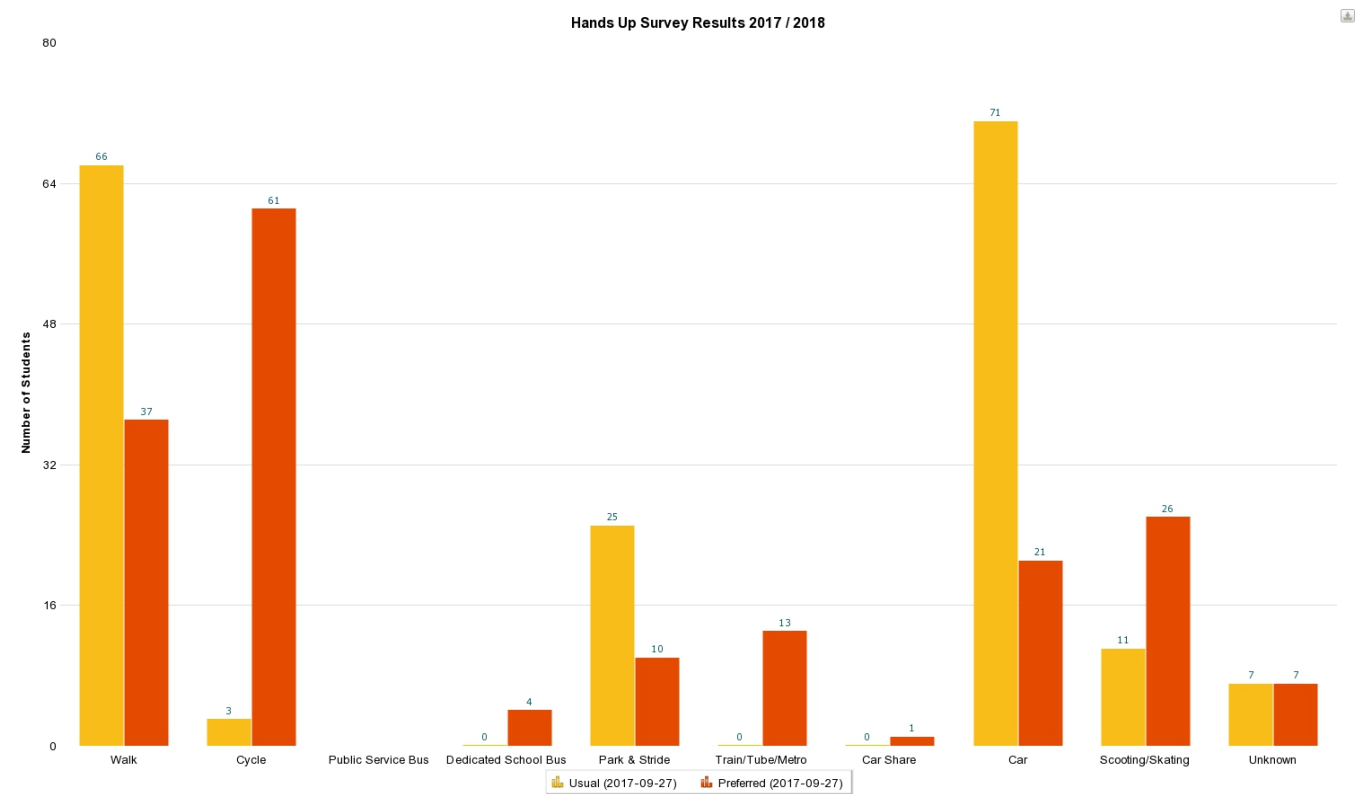
Please record any other obstacles or road layout issues within 500 metres of the school entrance which could be deemed as preventing young people or making it more difficult for them to use sustainable transport on the journey to and from school.

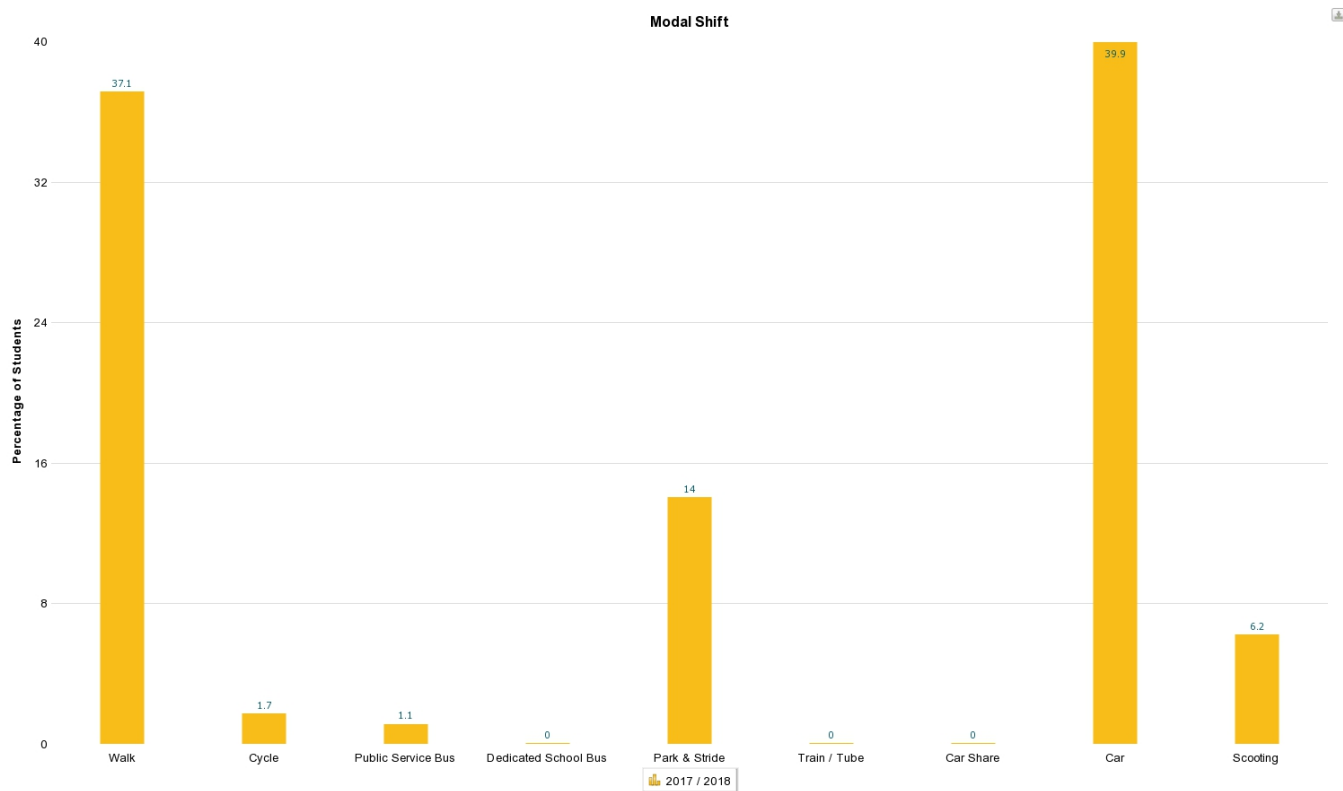
Surveys

Pupil Survey Results

Responses:
178 (27th September 2017 - 27th October 2017), Absent Pupils: 7

Response Rate:
(Responses + Absent Pupils / Pupils on Roll)
106.6 % (27th September 2017 - 27th October 2017)





Pupil Survey Comments

Staff Survey Results

Responses:
Response Rate: 0%

No data to display.

Historical Pupil Mode of Travel Data

Pupils Modal Split		Walk	Cycle	Public Service Bus	Dedicated School Bus	Park & Stride	Train/Tube/Metro	Car Share	Car	Scooting	Absent Pupils	Unknown	Total
2018 27th September 2017 - 27th October 2017	Number	66	3	2	0	25	0	0	71	11	0	185	
	%	35.7 %	1.6 %	1.1 %	0 %	13.5 %	0 %	0 %	38.4 %	5.9 %	0 %	100%	
Local Authority Data	%	36.8 %	3.1 %	2.8 %	11.8 %	7.1 %	0 %	2.3 %	24.1 %	4.7 %	7.1 %	100%	

Historical Staff Mode of Travel Data

Staff Modal Split	Walk	Cycle	Bus	Park & Stride	Train / Tube	Car Share	Car	Total
-------------------	------	-------	-----	---------------	--------------	-----------	-----	-------

Consultations

Pupil consultations

Actions

Parents consultations

Actions

Staff consultations

Actions

SMT & Governors consultations

Actions

Residents, business and local community consultations

Actions

Local Authority consultations

Actions

Travel & Transport Issues

No travel / transport issues were identified last year.

No new travel / transport issues

Actions

Planned Actions

Actions

Completed Actions

Actions

Sign off & Formal Approval

Title	Name (for pupils a name is not required,e.g. school council)	Sign off
STP Champion	Hazel Scott	
Senior Management Team		
Local Authority		
Governor (if applicable)		
Pupils		
LA Officer		